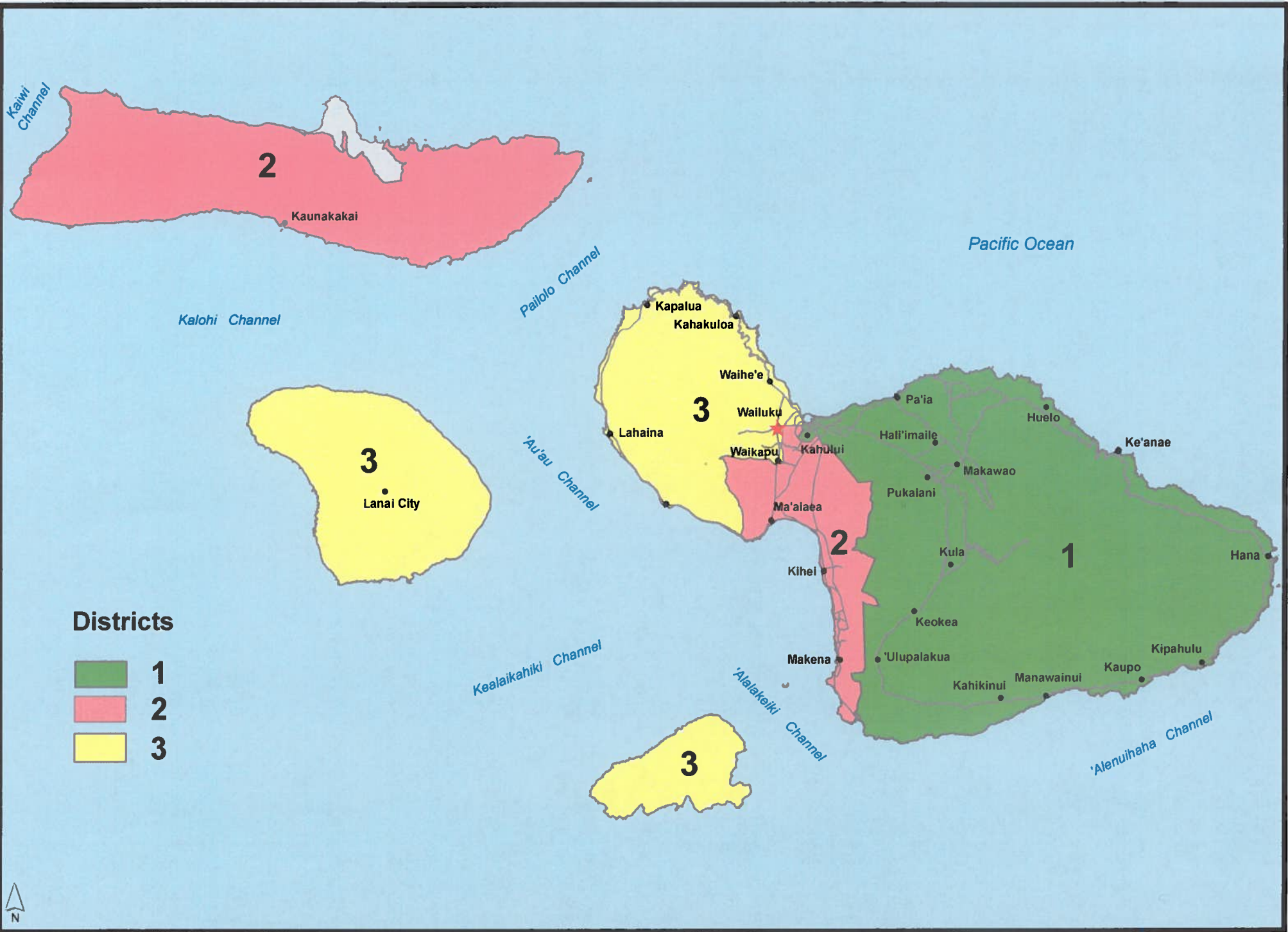


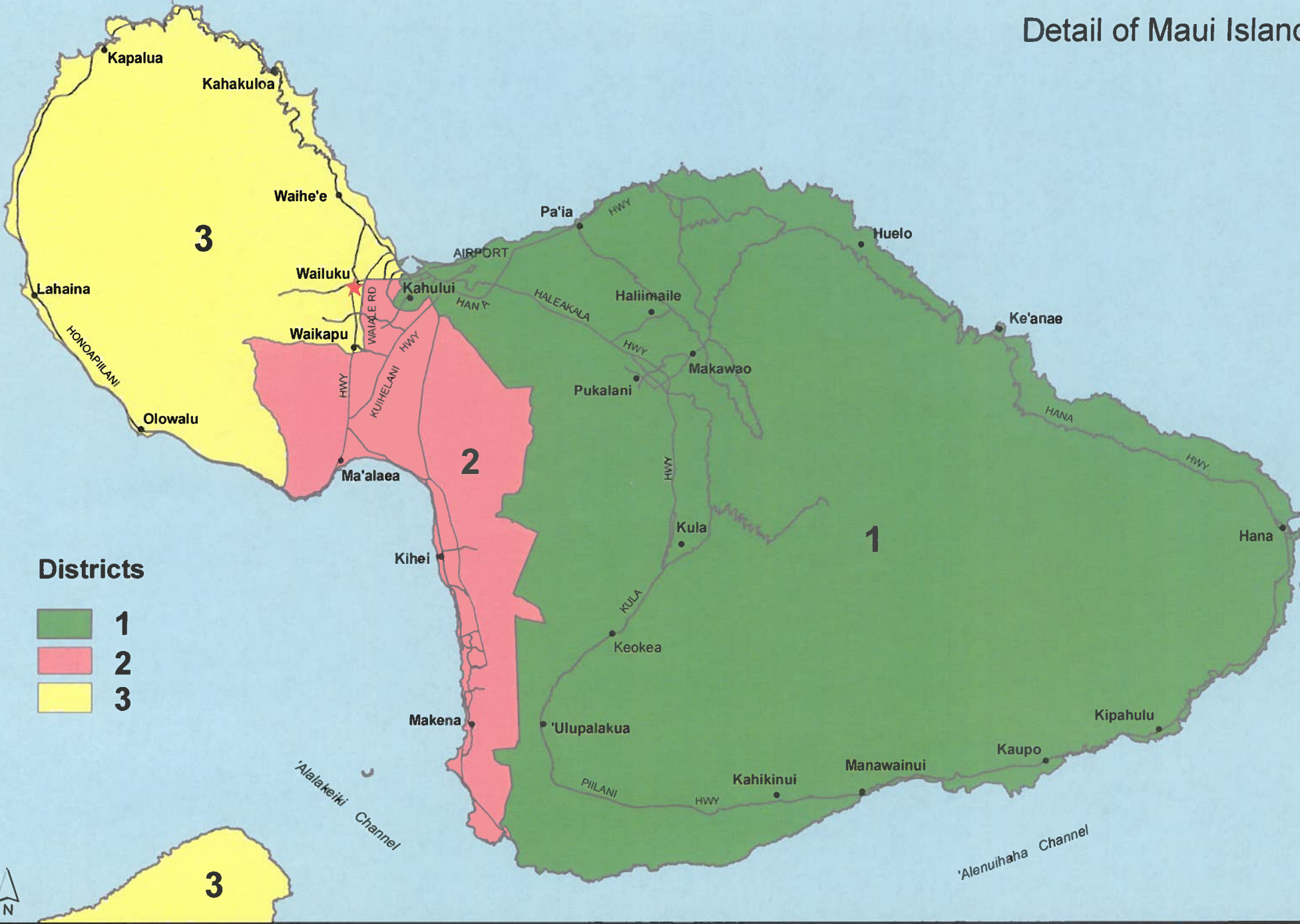
Scenario 5\_1of3.mxd walt.lindenberger@co.mauhi.hi.us 270 7636 8x11L November 16 2011



**Districts**

- 1**
- 2**
- 3**

Detail of Maui Island



Districts

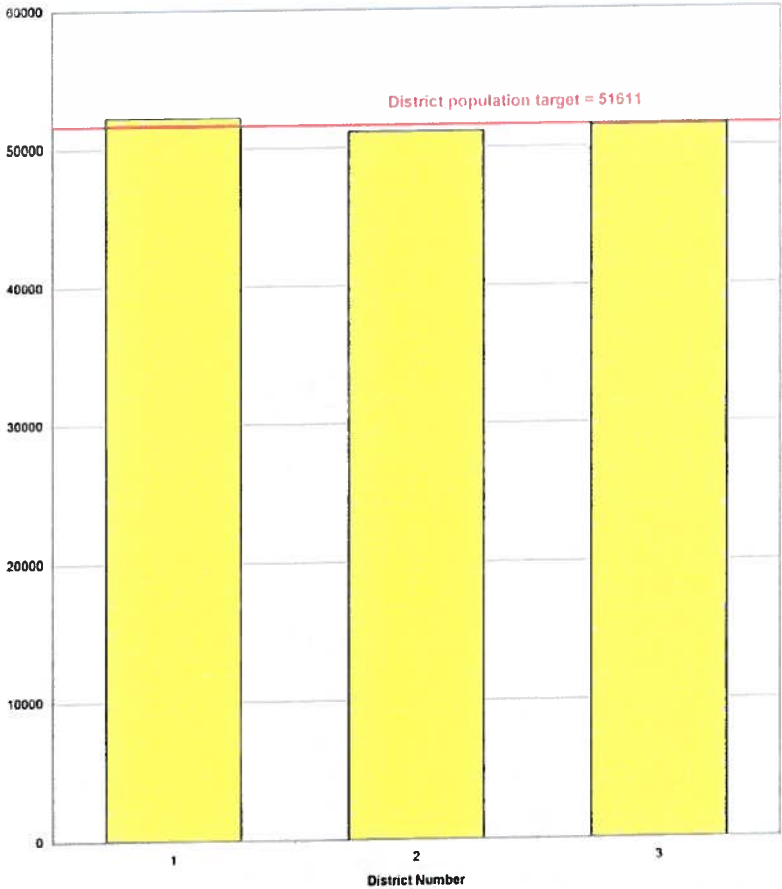
- 1
- 2
- 3

Scenario 5\_mauisdetail\_2 of 3.mxd, waihe\_landscapeuse@ca.mauihawaii.gov, 270.7635.6x111, November 16, 2011



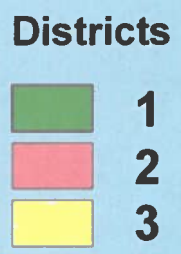
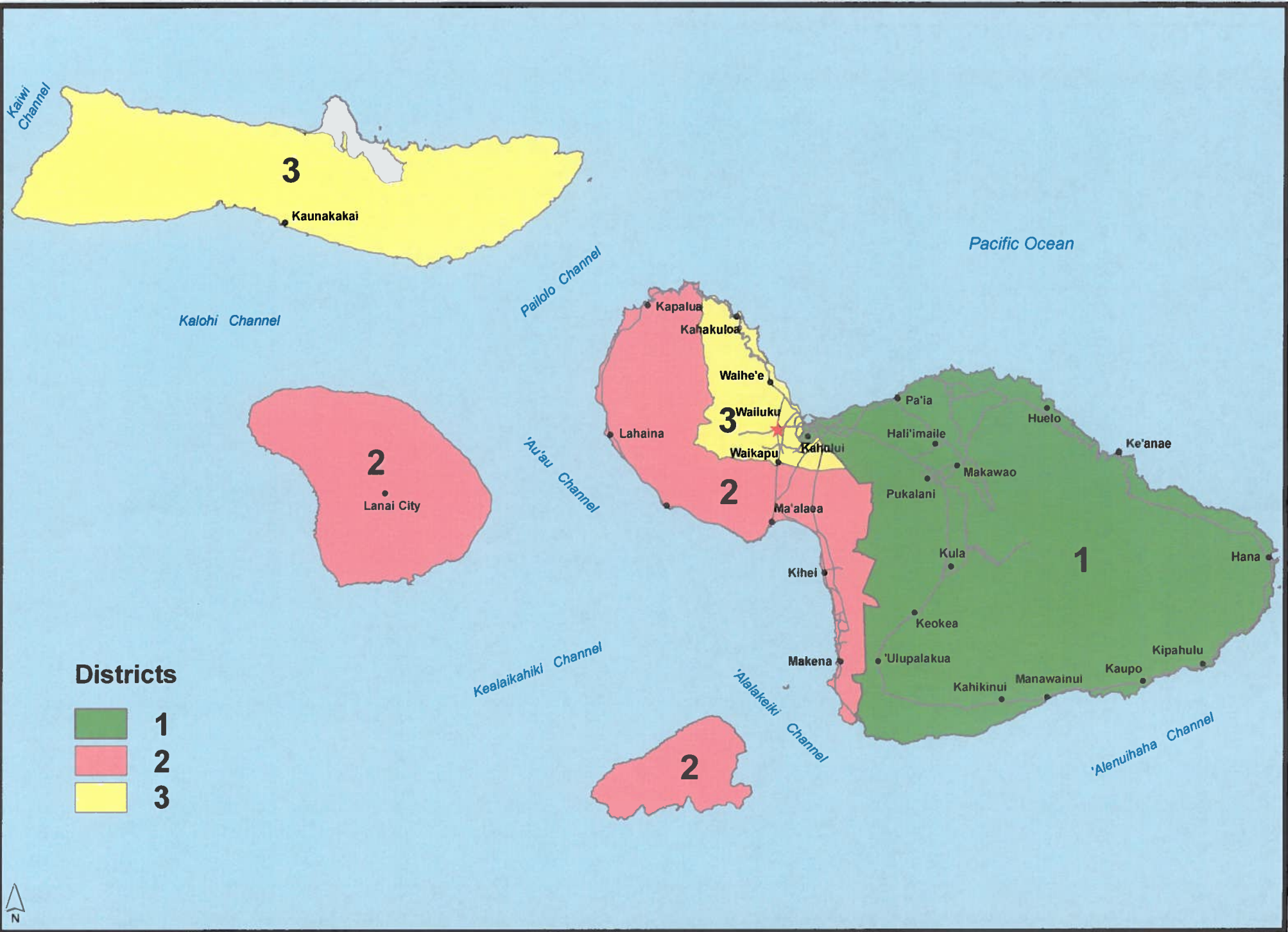
Maui County Charter Commission Districting Scenario 5				
(3 districts, T. Ramil, relatively equal)				
District	Region	Population	Dev ±	Dev %
1	Lanai, West Maui, South Maui	52218	607	1.12
2	Molokai, Wailuku Kahului,	51117	-494	-0.96
3	East Maui, Paia, Makawao, Upcountry	51495	-116	-0.22

Maui County Charter Commission  
Districting Scenario 5

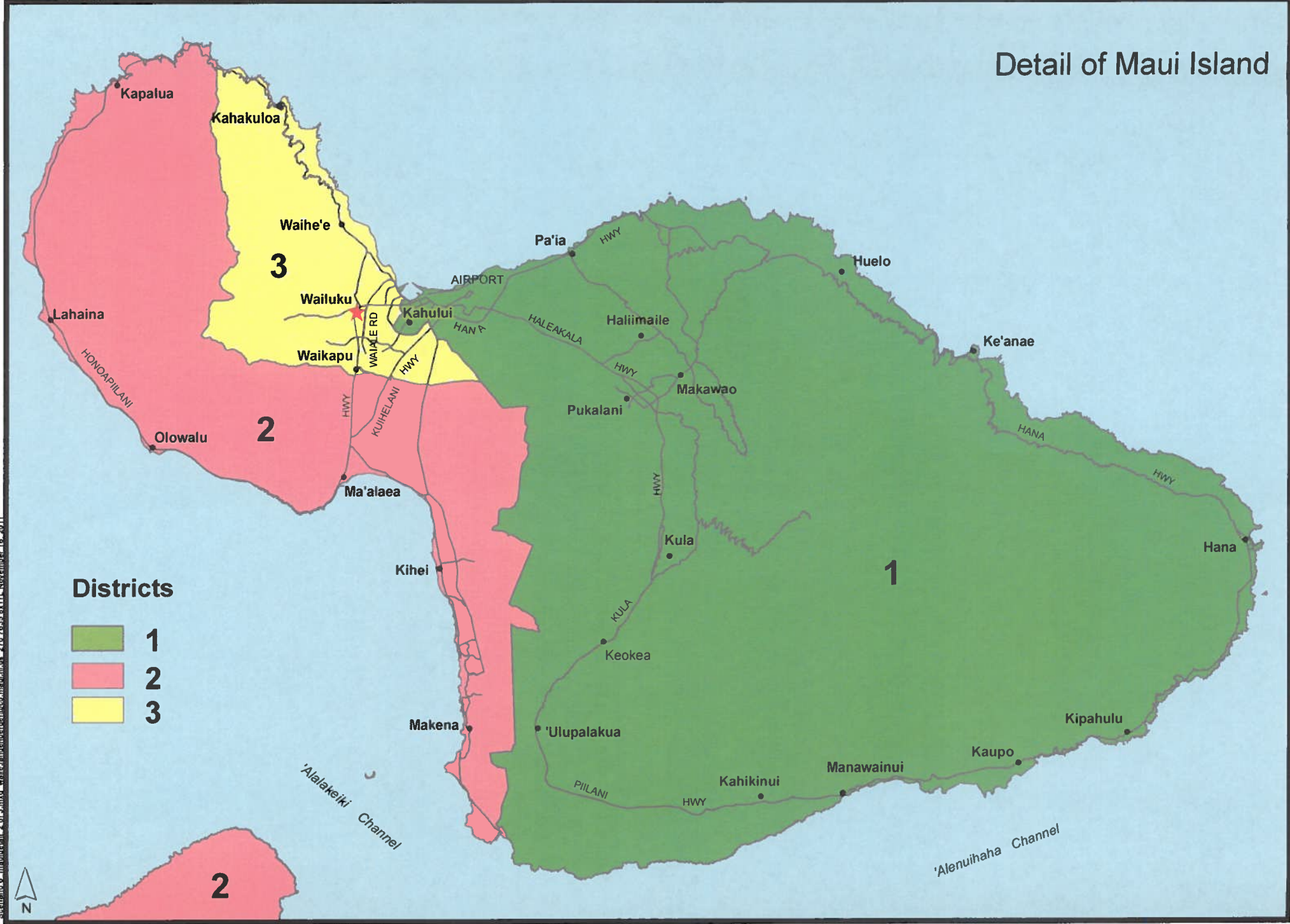




Scenario 6\_1013.mxd waltz.lindenberger@co.mauai.hi.us 270 7636 6x11L November 16 2011



Detail of Maui Island



Districts

- 1
- 2
- 3

Scenario 6.mxd 2 of 3.mxd w:\land\scenarios\scenario 6\maui\maui\270-2635-8x1111\_November\_16\_2011

Maui County Charter Commission Districting Scenario 6				
(3 districts, Lanai with leeward, relatively equal)				
District	Region	Population	Dev ±	Dev %
1	Lanai, West Maui, South Maui	52535	924	1.79
2	Molokai, Wailuku Kahului,	50800	-811	-1.57
3	East Maui, Paia, Makawao, Upcountry	51495	-116	-0.22

Maui County Charter Commission  
Districting Scenario 6

