

PLANNING DEPARTMENT ZONING ADMINISTRATION & ENFORCEMENT USER GUIDE TO VIEW ISLAND-WIDE MAPS OF MAUI COUNTY ZONING INFORMATION

[How to view the County zoning in an island wide view](#)

Disclaimer

The County of Maui shall have no other liability with regard to the digital zoning map. The County of Maui does not warrant that the map will meet the requirements of users or that the map will be error free, or that map defects will be corrected. The entire risk as to the quality and usefulness of the map and zoning designations and the entire risk arising out of the use or performance of this map and documentation rests with the user.

In no event shall the County of Maui, or anyone else involved in the creation, production or delivery of this map, be liable for any damages whatsoever whether in contract or in tort, including but not limited to lost profits, lost savings, lost data, business interruption, computer failure or malfunction, or other pecuniary loss or any direct, indirect or incidental damages or other economic consequential damages, or for any claim or demand against the County of Maui by any other party, arising out of the use or inability to use this map, even if the County of Maui, or anyone else involved in the creation, production or delivery of this map, has been advised of the possibility of such damages.

The limitation of remedies described in this Section also apply to any third-party supplier of materials to the County of Maui. The limitations of liabilities of the County of Maui and its third-party suppliers are not cumulative. Each such third-party supplier is an intended beneficiary of this Section.

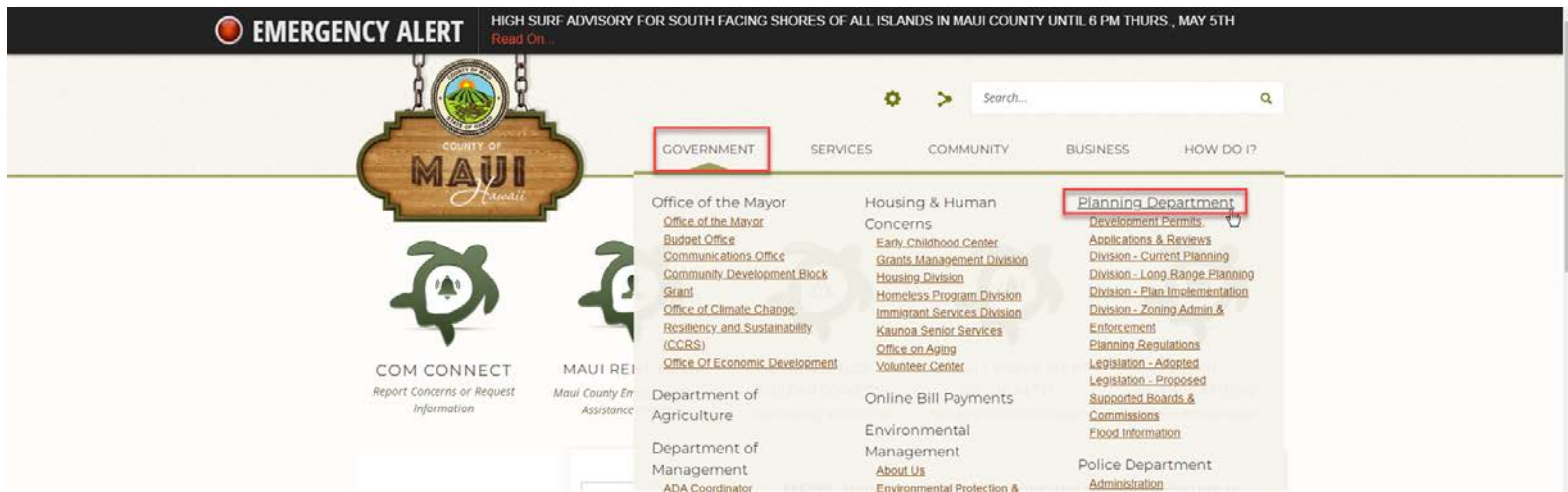
While the County of Maui has made every effort to offer the most current and correct information as possible, inadvertent errors in information are possible and said Zoning Map is not guaranteed and without warranty of any representation.

Searching and downloading the island specific digital zoning maps

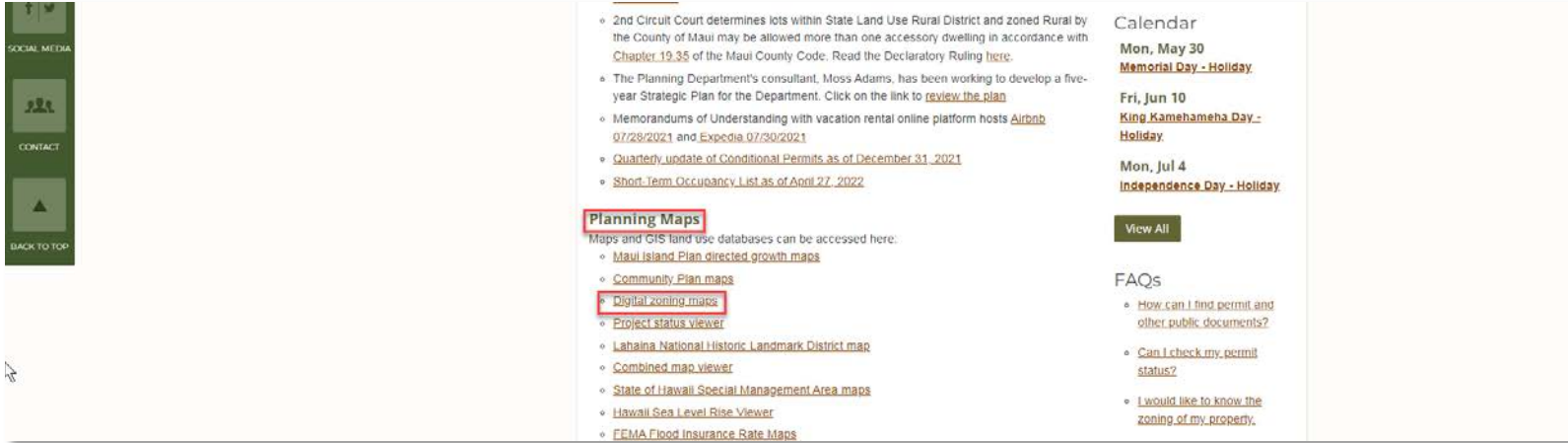
To look up the digital zoning maps for each of the islands in Maui County, including Moloka'i and Lāna'i use the following link:

<https://mauicounty.gov/>

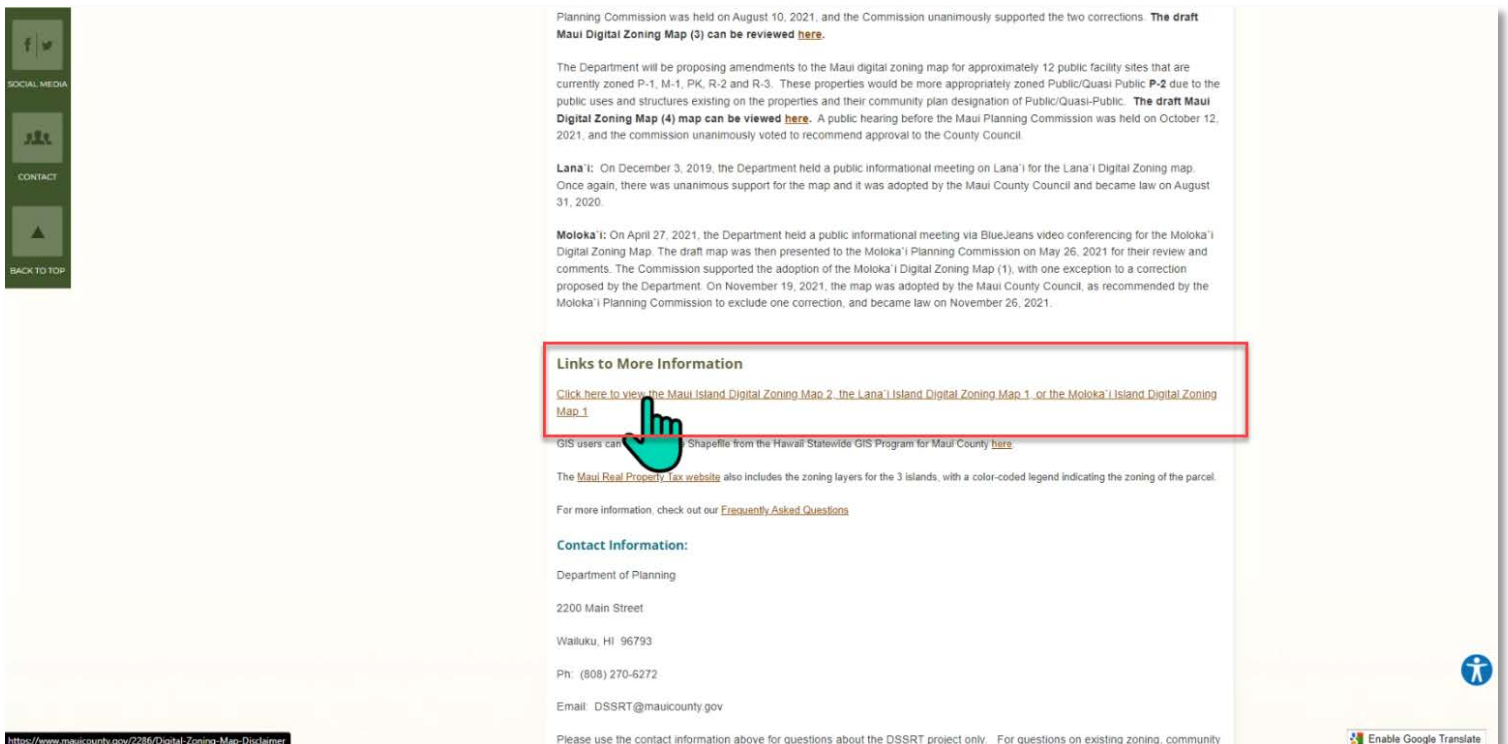
After clicking on the link, hover over “Government”, then select “Planning Department”.



While there, scroll down to “Planning Maps” and under this heading you can select “Digital Zoning Maps.”



After you click on “Digital Zoning Maps”, scroll down to the “Links to More Information” section and select “Click here to view the Maui Island Digital Zoning Map 2, the Lāna‘i Digital Zoning Map 1, or the Moloka‘i Island Digital Zoning Map 1”.



After you do that the “Digital Zoning Map Disclaimer” page will open and you will be prompted to accept the disclaimers for either Maui Island, Lāna‘i Island, or Moloka‘i Island at the bottom of the page.

After clicking on either the Maui Island, Lāna‘i Island, or the Moloka‘i Island link, the Digital Zoning Map for the entirety of each respective island will load and is available to download as a PDF. The digital map may take some time to load on your web browser and download as the size of the file is large.

