This map is for planning purposes only and should not be used as a regulatory map.

Prepared By:
Long Range Planning Division
Department of Planning
County of Maui
One Main Plaza
2200 Main Street
Wailuku, Hawaii 96793

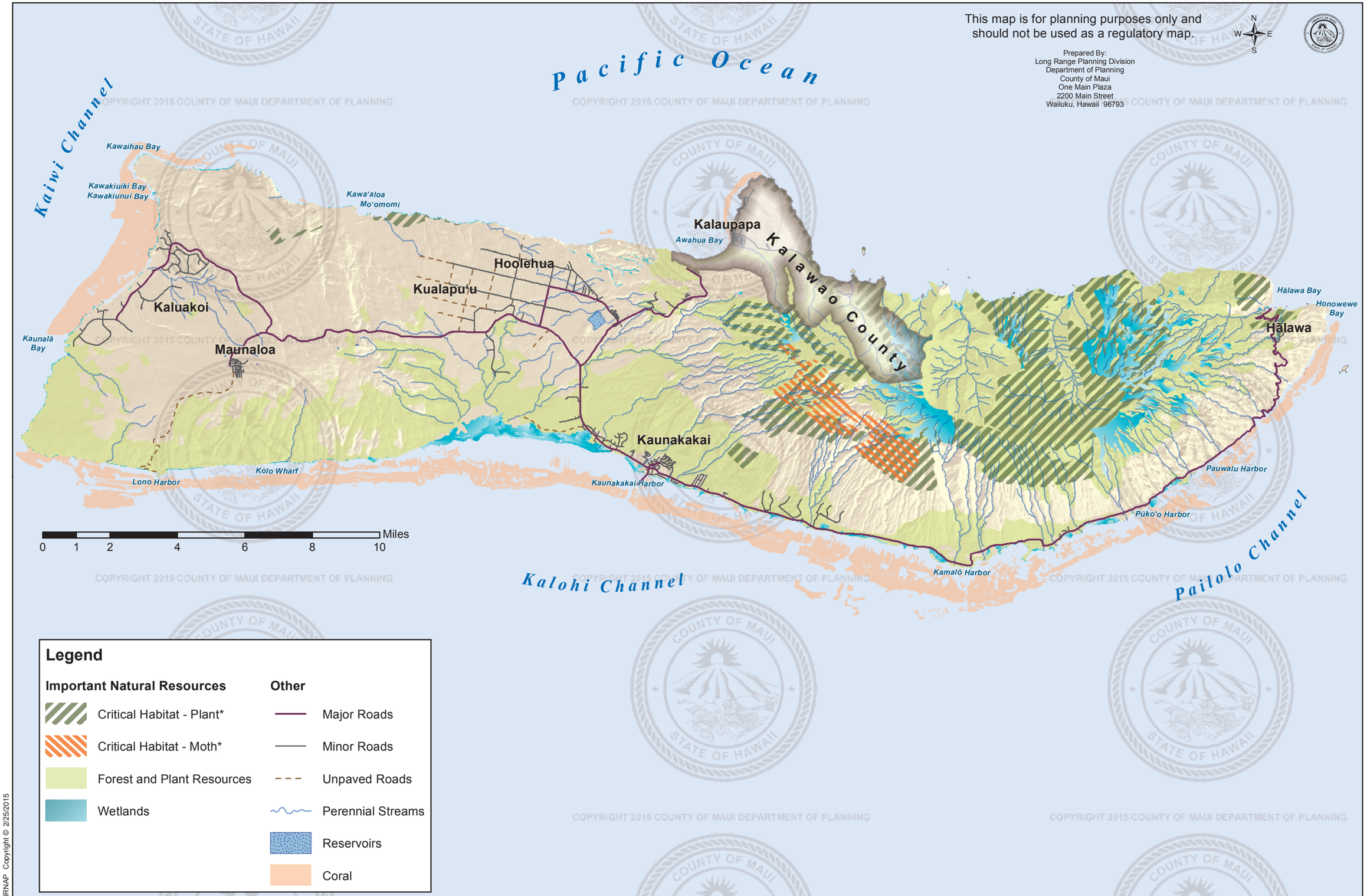

*Source: U.S. Fish and Wildlife Service, Pacific Islands Office 2004

Product Code: MRNAP Copyright © 2/25/2015

COPYRIGHT 2015 COUNTY OF MAUI DEPARTMENT OF PLANNING

Moloka'i Community Plan Update

Date: 2/25/2015

Map 3.1 Natural Resources

Planning Department DRAFT

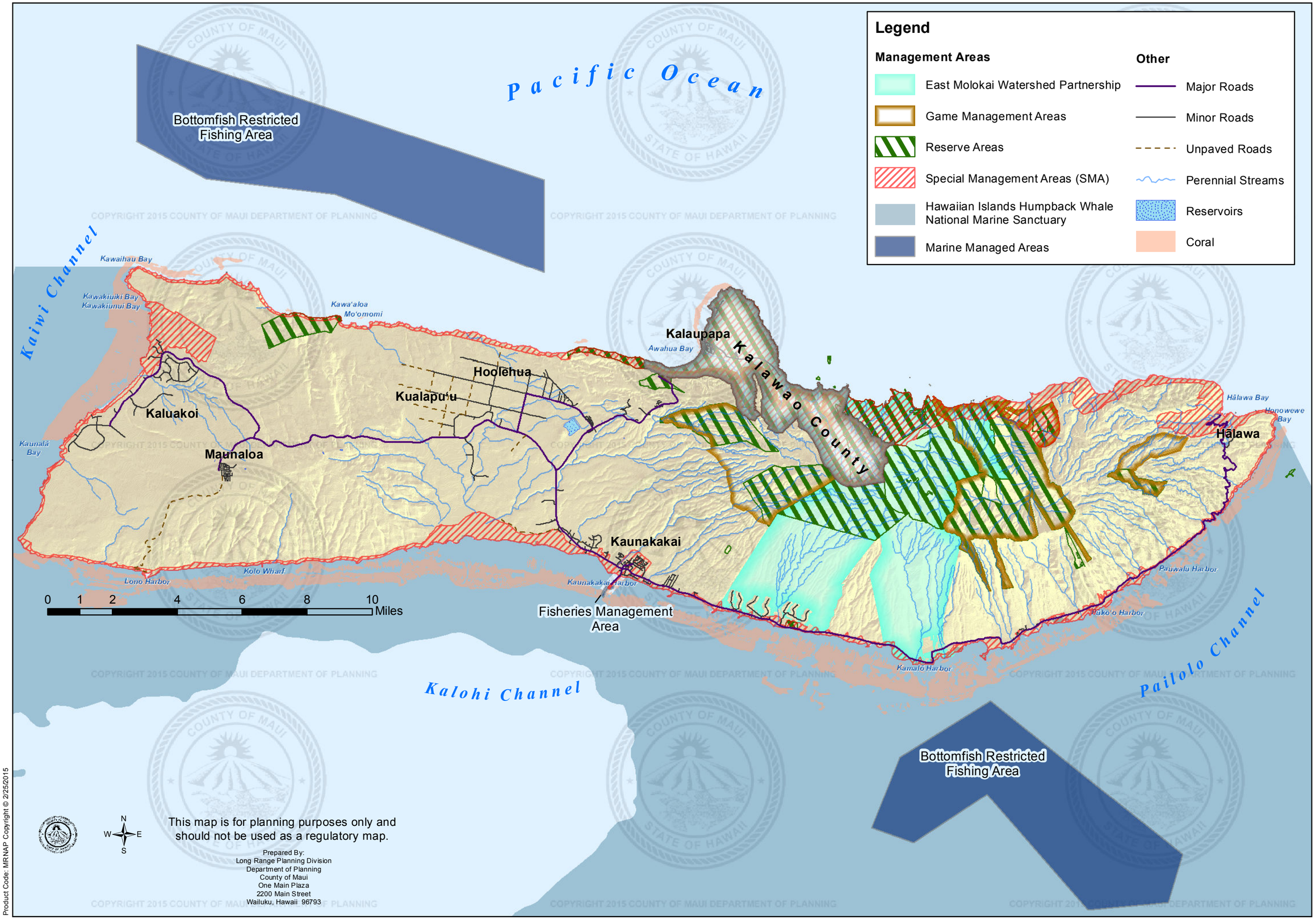

Moloka'i Community Plan Update

Date: 2/25/2015

Map 3.2 Resource Management Areas

Planning Department DRAFT

This map is for planning purposes only and should not be used as a regulatory map.

Prepared By:
Long Range Planning Division
Department of Planning
County of Maui
One Main Plaza
2200 Main Street
Wailuku, Hawaii 96793

COPYRIGHT 2015 COUNTY OF MAUI DEPARTMENT OF PLANNING

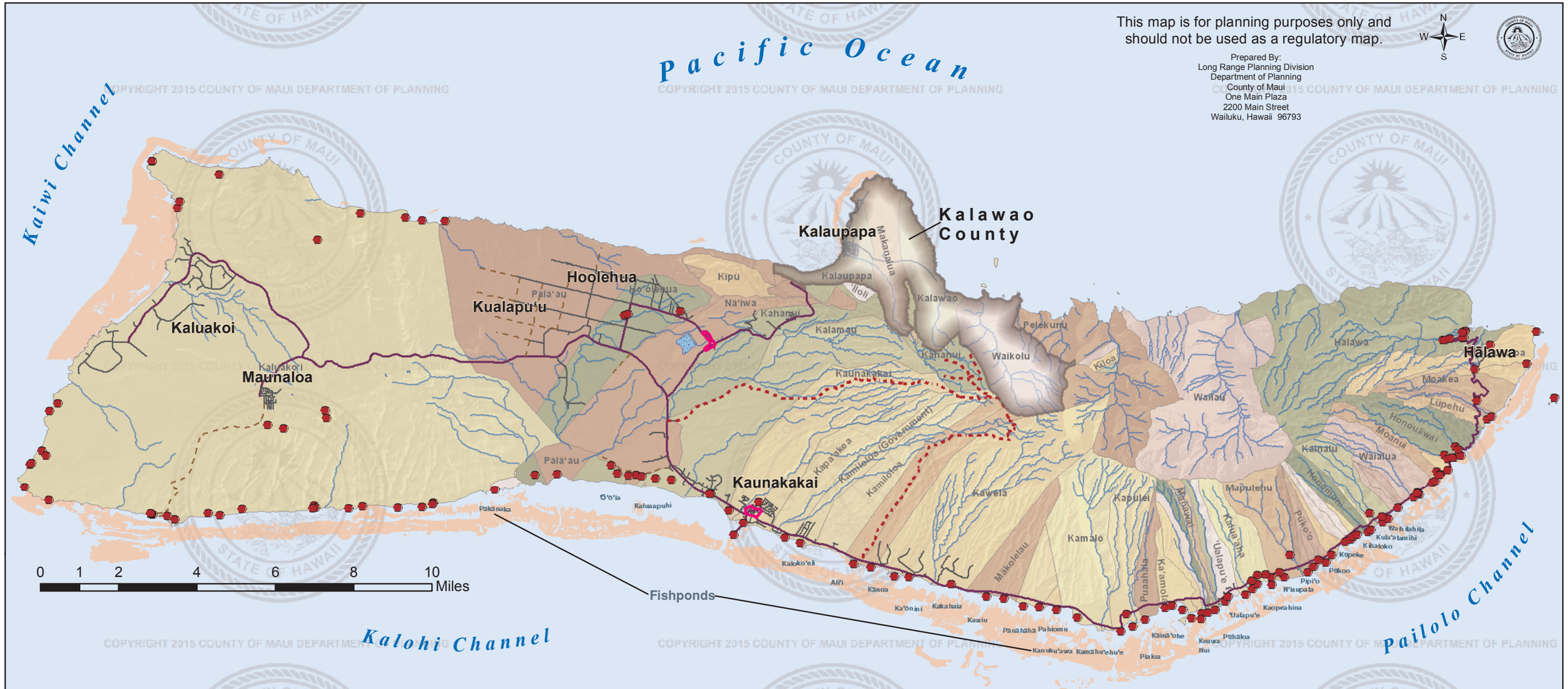

Legend

- Cultural Sites
- NaAlaHele Trails
- Major Roads
- Minor Roads
- Unpaved Roads
- Perennial Streams
- Historic Districts
- Ahupua'a
- Reservoirs
- Coral

Kualapu'u State Historic District

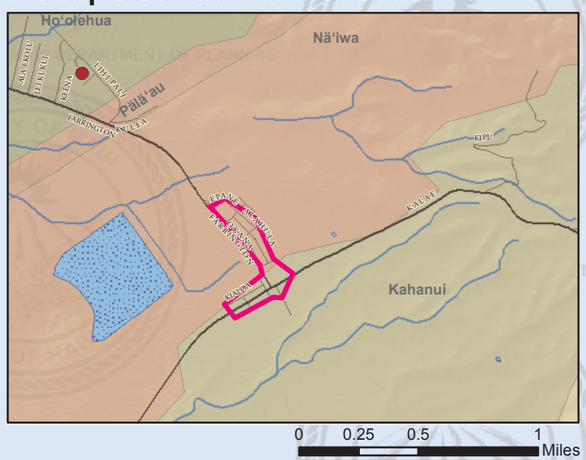

Kaunakakai State Historic District

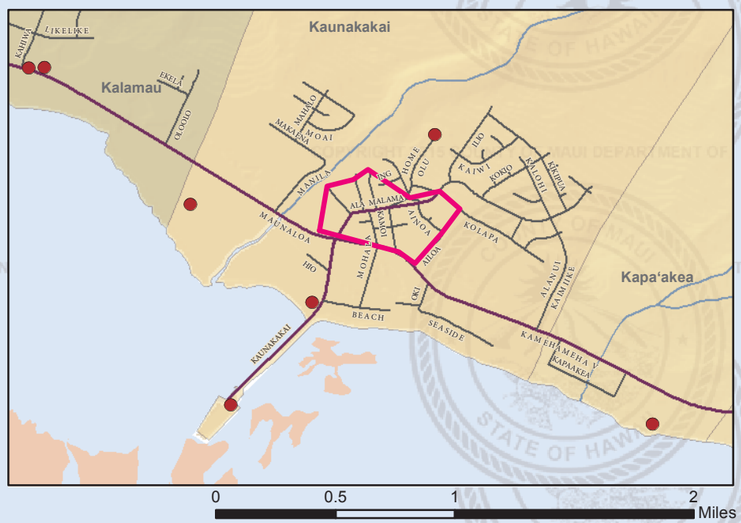

Product Code: MRNAP Copyright © 2/25/2015

Map 3.3 Cultural, Historic, & Archeological Resources Moloka'i Community Plan Update

Date: 2/25/2015

Planning Department DRAFT

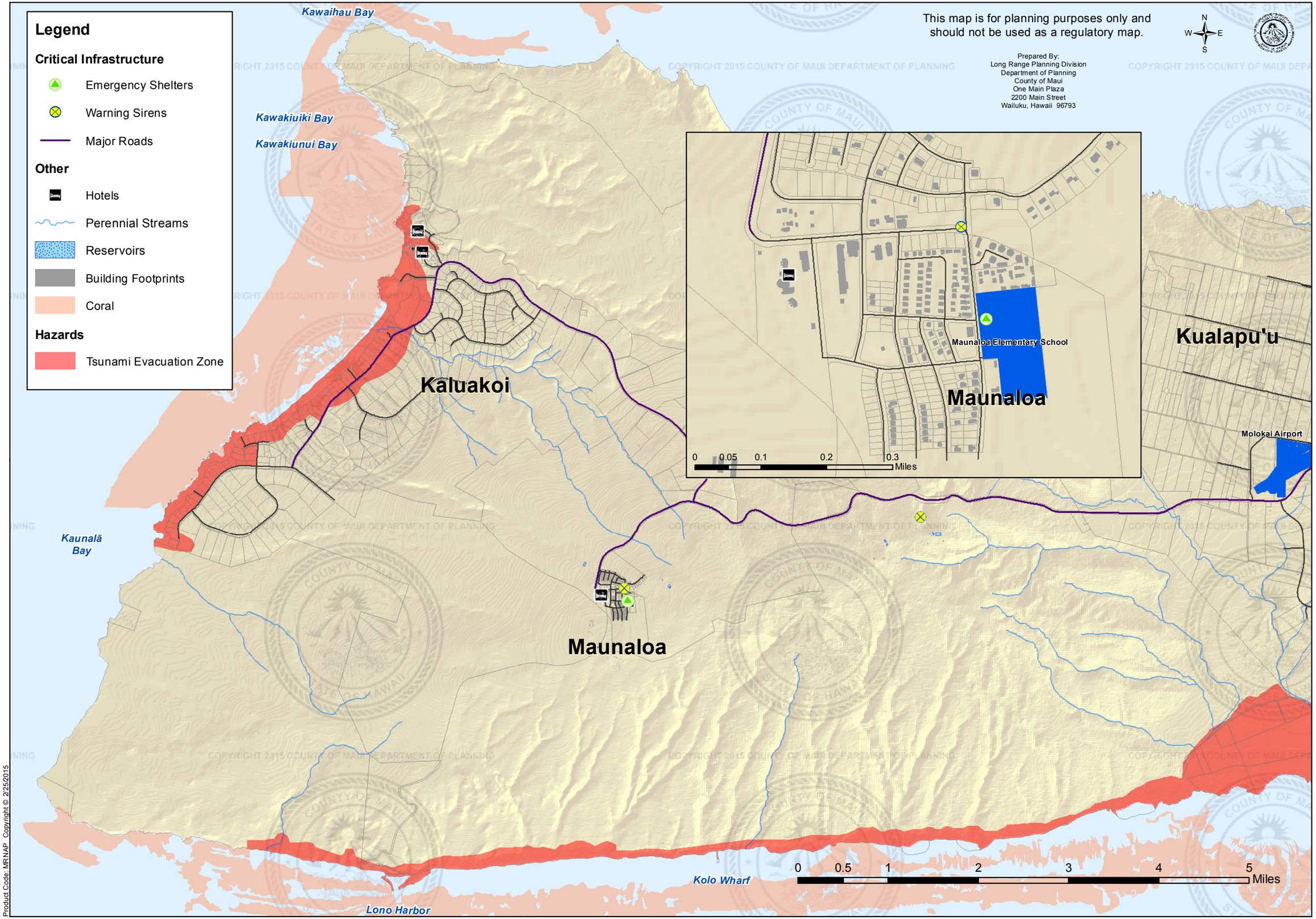

Product Code: MRNAP Copyright © 2/25/2015

Map 4.1 Hazards / Emergency Services - West

Moloka'i Community Plan Update

Date: 2/25/2015

Planning Department DRAFT

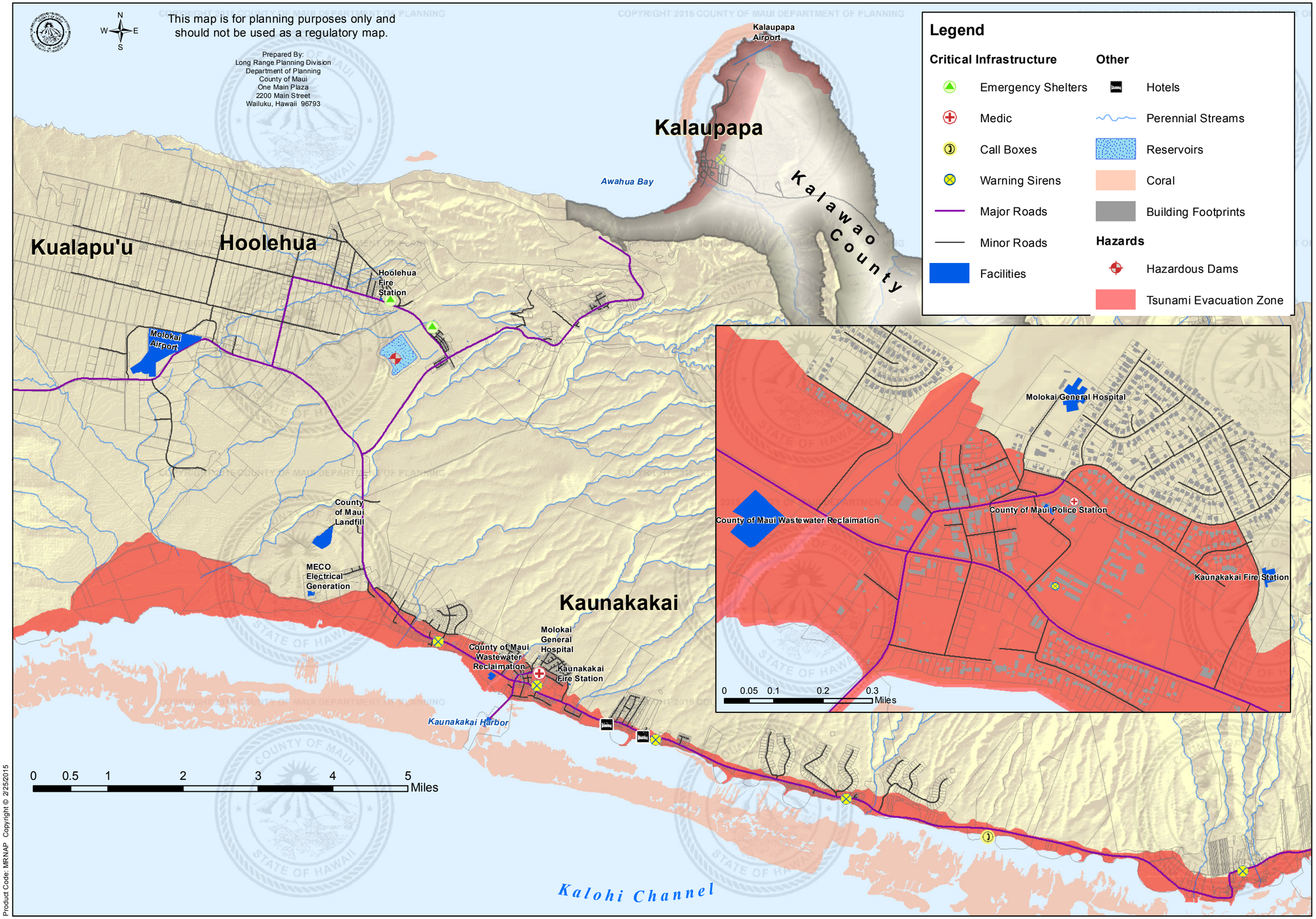

Product Code: MRNAP Copyright © 2/25/2015

Map 4.2 Hazards / Emergency Services - Central Molokaʻi Community Plan Update

Date: 2/25/2015

Planning Department DRAFT

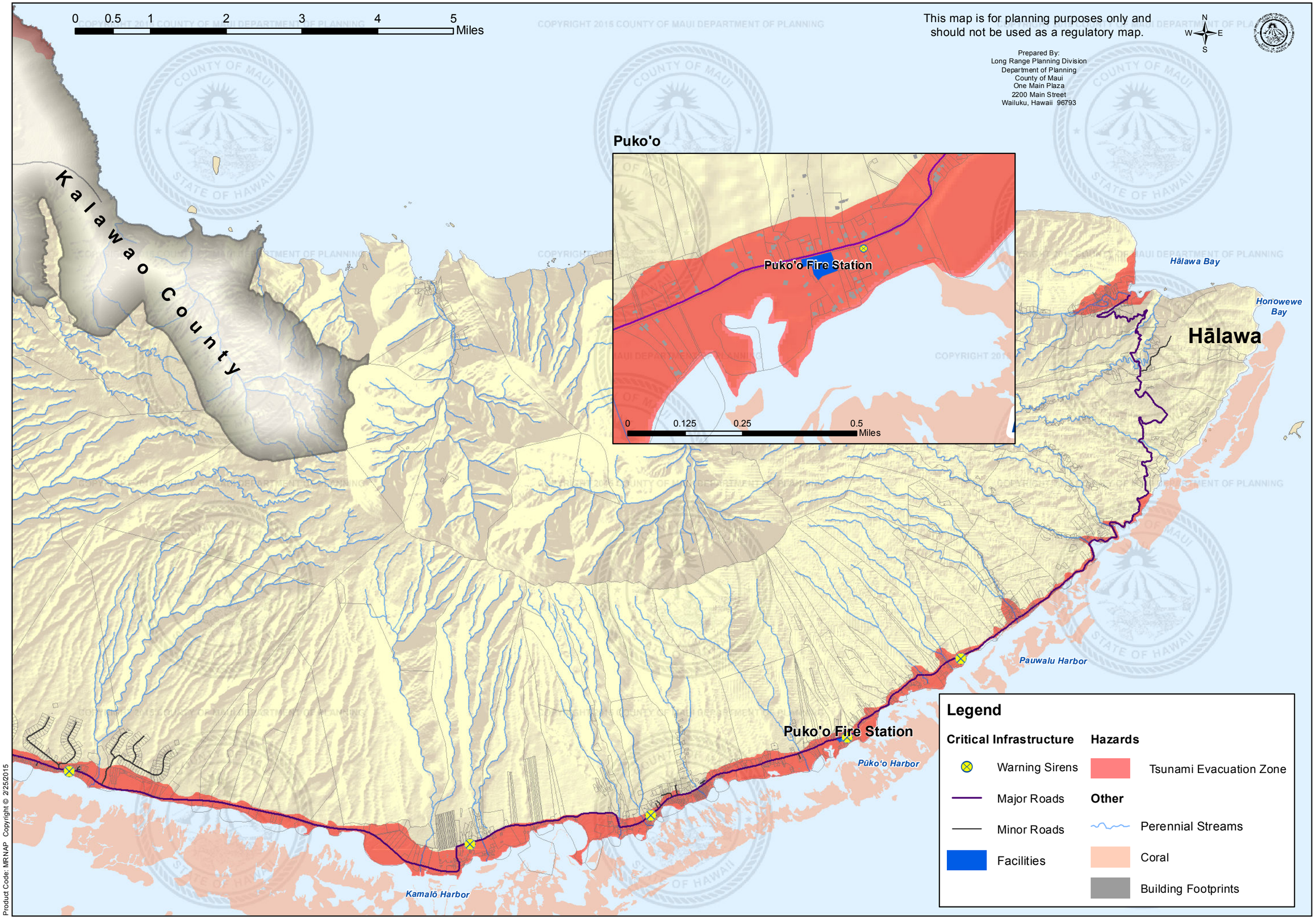

Product Code: MRNAP Copyright © 2/25/2015

Map 4.3 Hazards / Emergency Services - East

Molokaʻi Community Plan Update

Date: 2/25/2015

Planning Department DRAFT

This map is for planning purposes only and should not be used as a regulatory map.

Prepared By:
Long Range Planning Division
Department of Planning
County of Maui
One Main Plaza
2200 Main Street
Wailuku, Hawaii 96793

COPYRIGHT 2015 COUNTY OF MAUI DEPARTMENT OF PLANNING

Pacific Ocean

Kaiwi Channel

Kalohi Channel

Pailolo Channel

Kalawao County

Kawaihau Bay

Kawakiuiki Bay

Kawakiunui Bay

Kawa'aloa

Mo'omomi

Kaunalā Bay

Kaluakoi

Maunaloa

Kualapu'u

Hoolehua

Ag Park

Kalaupapa

Awahua Bay

Kaunakakai

Kaunakakai Harbor

Kolo Wharf

Lono Harbor

Kamalō Harbor

Pūko'o Harbor

Pauwalu Harbor

Hālawa

Hālawa Bay

Honowewe Bay

0 1 2 4 6 8 10 Miles

Kualapu'u / Hoolehua

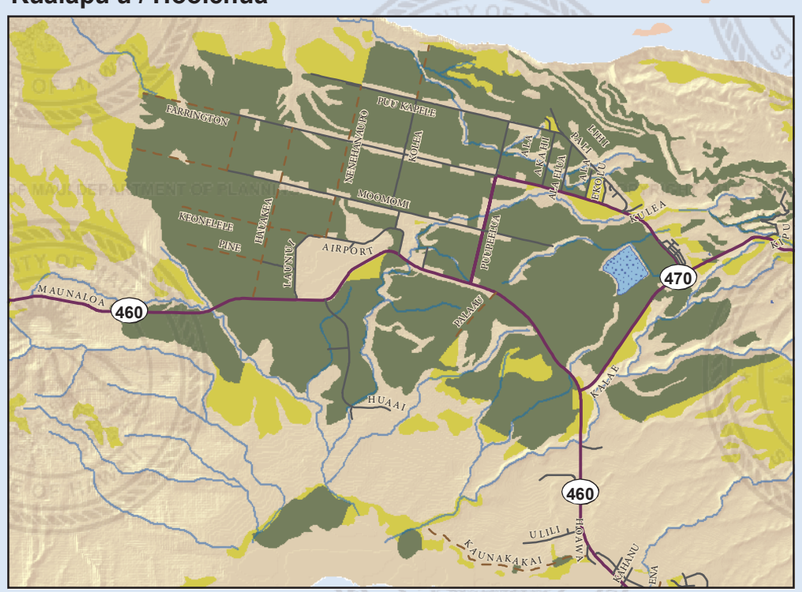

Legend

Agricultural Lands -- *ALISH

- Prime
- Other

Other

- Major Roads
- Minor Roads
- Unpaved Roads
- Reservoirs
- Perennial Streams
- Coral

* Agricultural Lands of Importance to the State of Hawai'i

Product Code: MRNAP Copyright © 2/25/2015

Map 6.1 Agricultural Resources

Molokaʻi Community Plan Update

Date: 2/25/2015

Planning Department DRAFT

This map is for planning purposes only and should not be used as a regulatory map.

Prepared By:
Long Range Planning Division
Department of Planning
County of Maui
One Main Plaza
2200 Main Street
Wailuku, Hawaii 96793

Legend

Infrastructure

- Major Roads
- Minor Roads
- Infrastructure

Other

- Perennial Streams
- Reservoirs
- Coral
- Parcels

Hoolehua

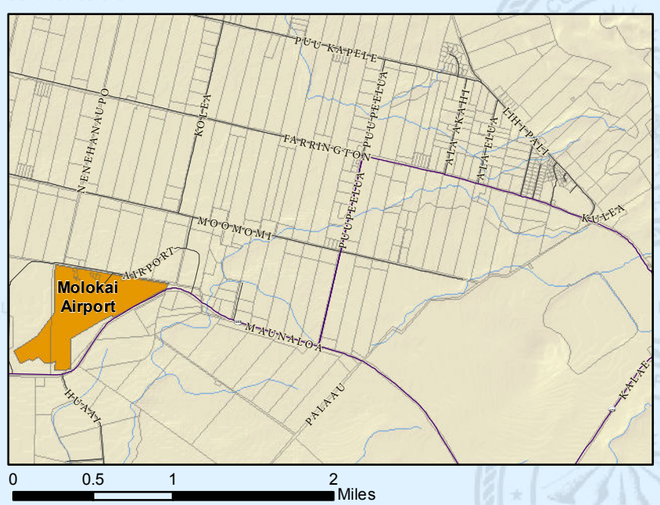

Kaunakakai

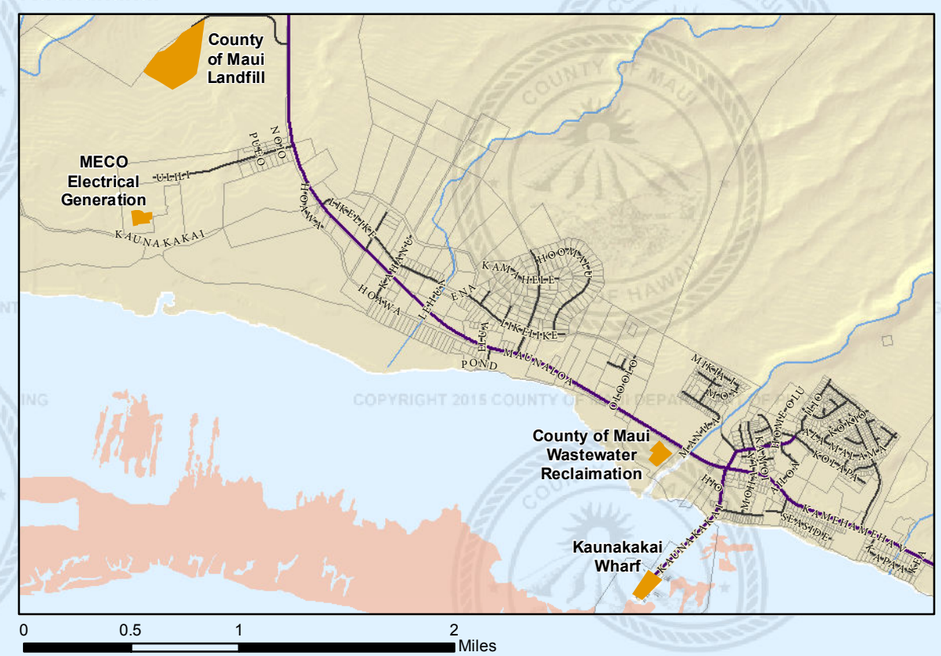

Molokaʻi Community Plan Update

Date: 2/25/2015

Map 8.1 Infrastructure

Planning Department DRAFT

Product Code: MRNAP Copyright © 2/25/2015

This map is for planning purposes only and should not be used as a regulatory map.

Prepared By:
Long Range Planning Division
Department of Planning
County of Maui
One Main Plaza
2200 Main Street
Wailuku, Hawaii 96793

Kaiwi Channel

Pailolo Channel

Kalawao County

Kalaupapa

Kaluakoi

Maunaloa

Kualapu'u

Hoolehua

Kaunakakai

Hālawa

To Oahu

To Maui

470

460

450

0 1 2 4 6 8 10 Miles

Kualapu'u / Hoolehua

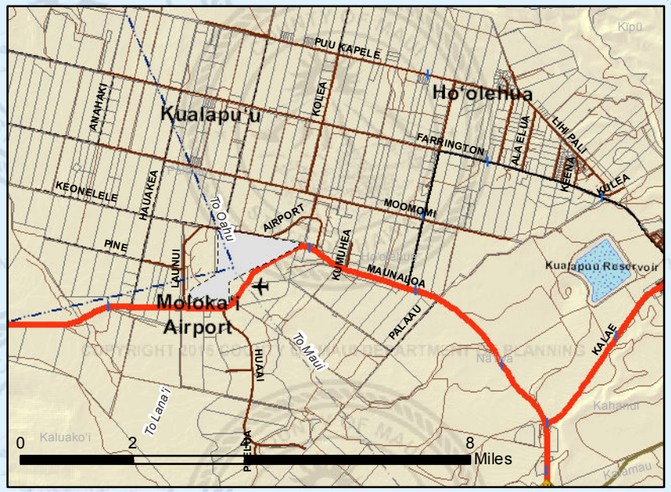

Kaunakakai

Legend

- Boating Facilities
- Bridges
- Harbors
- Ferry Route
- Parcels

Trails

- Na Ala Hele Trails
- Other Trails

Air Routes

- To Maui
- To Oahu
- Airports

Roadways

- Highways
- Minor Roads
- Unpaved Roads

Product Code: MRNAP Copyright © 2/25/2015

Map 8.2 Existing and Proposed Transportation Moloka'i Community Plan Update

Date: 2/25/2015

Planning Department DRAFT

This map is for planning purposes only and should not be used as a regulatory map.

Prepared By:
Long Range Planning Division
Department of Planning
County of Maui
2200 Main Street
Wailuku, Hawaii 96793

Legend

- Services
- Parks

Roadways

- Major Roads
- Minor Roads
- Unpaved Roads

Other

- Perennial Streams
- Reservoirs
- Parcels
- Coral

Maunaloa

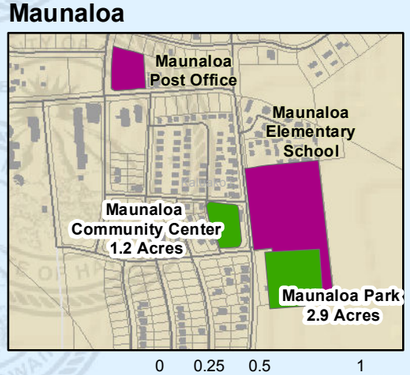

Kualapuu

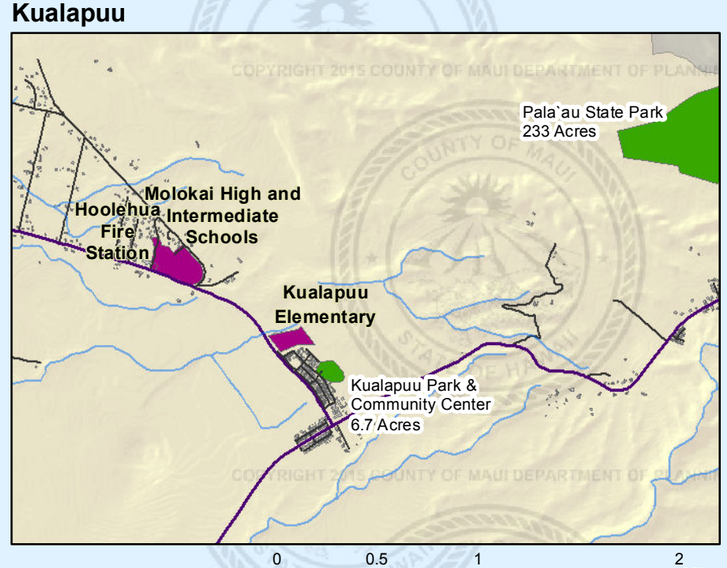

Kauanakakai

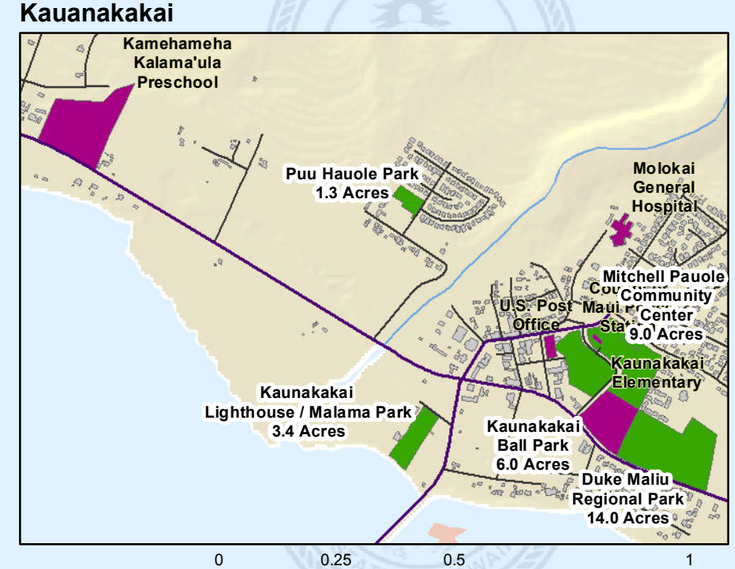

Molokaʻi Community Plan Update

Date: 2/25/2015

Map 9.1 Public Facilities

Planning Department DRAFT

Product Code: MRNAP Copyright © 2/25/2015